




H18
 Existing sign & posts to be replaced
 (Wiltshire Council)

H15
 New signs & post
 (replaces missing signs)
 (Wiltshire Council)

H19
 Existing sign & posts
 to be replaced
 (Wiltshire Council)

H7

T6

 Existing sign to be replaced
 (50% Wiltshire Council, 50% NT)

H24
 Redundant sign &
 posts to be removed
 (Wiltshire Council)

H25
 Redundant posts near southern end
 of Stone Avenue to be removed
 (Wiltshire Council)

NOTES:

Area including signs subject to
 Scheduled Monument Consent



Traffic & Network Management
 County Hall, Bythesea Road, Trowbridge
 Wiltshire, BA14 8JD
 Tel: 0300 4560100
 Website: www.wiltshire.gov.uk

This map is reproduced from Ordnance Survey material
 with the permission of Ordnance Survey on behalf of the
 Controller of Her Majesty's Stationery Office
 © Crown copyright.

Unauthorised reproduction infringes Crown Copyright
 and may lead to prosecution or Civil Proceedings.

F					
E					
D					
C					
B					
A	04/19	IAT	GR	DMT	i) Sign H8 amended. ii) SMC boundary added.
O	02/19	IAT	GR	DMT	ORIGINAL
REV	DATE	DRAWN	CHECK	APPRV	DESCRIPTION

DRAWING PURPOSE:
CONSULTATION

PROJECT:
**AVEBURY
 REVIEW OF CAR PARK SIGNS**

DRAWING TITLE:
**PROPOSALS
 (Sheet 3 of 6)**

SCALES:	1-2000	SHEET SIZE:	A4
DRAWING No:	2015-173-D002/3	REVISION:	A
FILE REF:			